


THIS MAP IS FOR ASSESSMENT PURPOSES. IT IS NOT VALID FOR LEGAL DESCRIPTION OR CONVEYANCE.

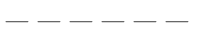
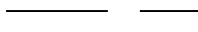


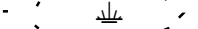
ORIGINAL DATA FROM LICENSED DIGITAL BASE MAP FILES - COPYRIGHT BOSTON EDISON CO. 1993 AND DIGITAL TAX MAP FILES PREPARED BY EAST COAST MAPPING INC.

REVISED & REPRINTED BY

**CAI Technologies**
Precision Mapping. Geospatial Solutions.

11 Pleasant Street, Littleton, NH 03561
800.322.4540 - www.cai-tech.com

LEGEND	
MAP-LOT (PARCEL) NO	16-073
SUBDIVISION LOT NO	B OR 4
FRONTAGE IN FEET	153.54'
SCALED FROM MAP	(S)
WATER	

COMMON OWNERSHIP	
EASEMENT	
TOWN LINE	
PARCEL BOUNDARY	
WETLANDS	

FEET

200 100 0 200 400 600

METERS

50 25 0 50 100 150

SCALE: 1" = 200'


REVISED TO: JANUARY 1, 2025

PROPERTY MAPS

DOVER

MASSACHUSETTS

INDEX DIAGRAM			
12	13	14	
18	19	14A	
23	24		


GN

MAP NO.

14A